









Please draw a map of the project site that includes distances, length, and width of works, a north arrow, nearby remnant vegetation, weed infestations, waterways and the nearest roads.

legend:		
	Existing Fence	
	Proposed Fence	
		
		
		
		

Name (please print) _____

Please attach your completed and NAMED project map to the field provided in Question 25 of the online *Expression of Interest* application. Maps can also be emailed to facilitator@wcln.org.au

Please keep a copy of this map for your own records. Please note that submitting an expression of interest does not guarantee you will receive funding for your project. Projects are funded subject to funding availability, site inspection & approval from WCLN, Thank you.